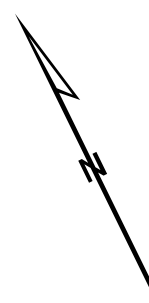
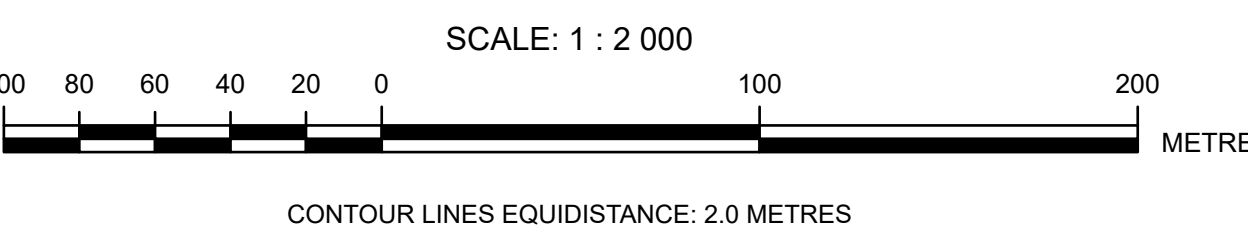
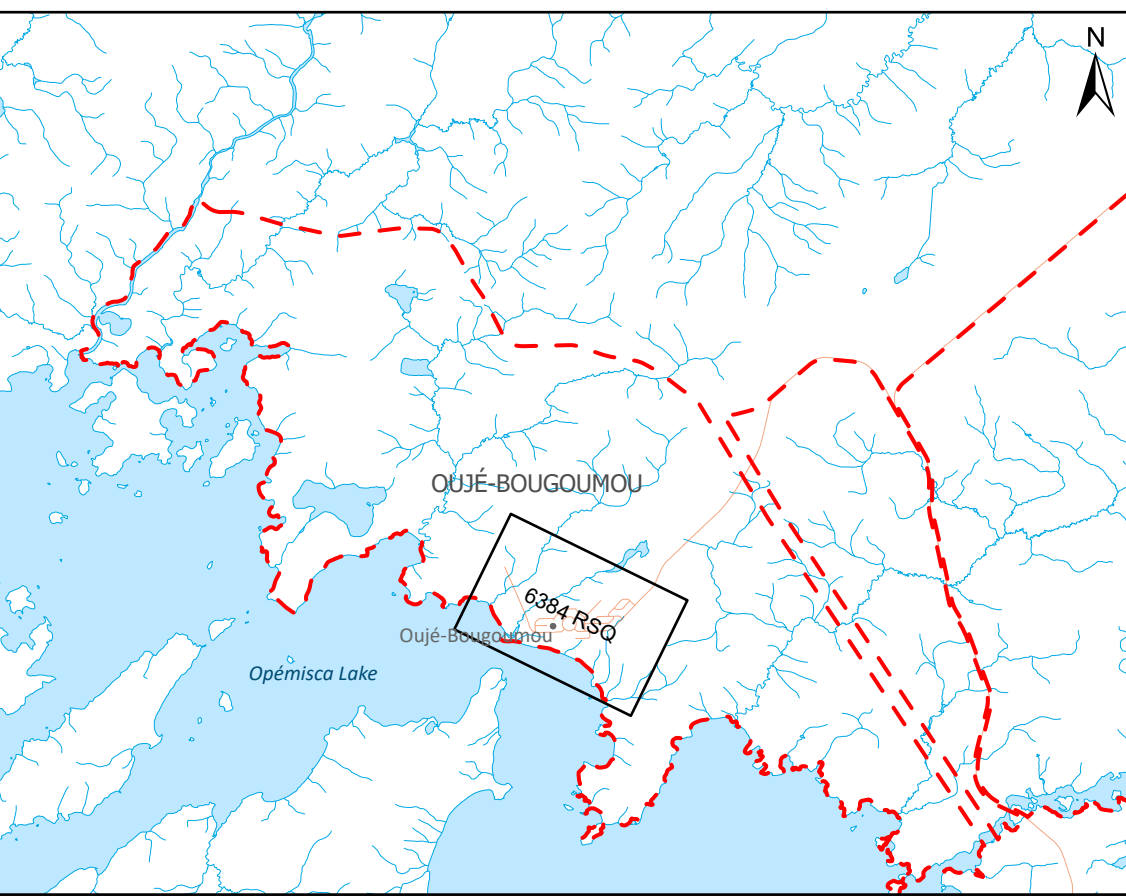


VILLAGE OF
OUJÉ-BOUGOUMOU
ᐅᑭᐅᑭᐅᑭ



KEY PLAN

SCALE 1 : 100 000



LEGEND

MAN MADE

- Telecommunication Tower
- Post
- Manhole
- Catch Basin
- Lighting Fixture
- Fire Hydrant
- Wall
- Fence
- Advertising Hoarding
- Telecommunication Tower
- Paved Parking Area
- Unpaved Parking Area

TRANSPORT

- Bulb
- Traffic Light
- Bumper
- Grade Crossing Signal
- Marine Navigation Light
- Limited Access Highway
- Paved Road or Street
- Unpaved Road or Street
- Road or Street Under Construction
- Disused Road or Street
- Alleyway
- Private Road
- Driveway
- Shoulder
- Guard Rail
- Road Signage Panels
- Pedestrian and Bicycle Paths
- Steps
- Walking Trails
- Critical Vehicle Trail
- Stairs on a Footbridge
- Railway
- Grade Crossing Gate
- Draw Dock
- Bridge
- Covered Bridge
- Stairs
- Turntable
- Paved Landing Strip
- Unpaved Landing Strip

BUILDING

- Main Building
- Chimney Stack
- Secondary Building
- Site
- Building Under Construction
- Ruins
- Undefined Buildings

RESOURCES MANAGEMENT

- High Tension Power Transmission Lines
- Pylon

ADMINISTRATIVE

- International Border
- International Boundary
- International Boundary

HYDROGRAPHY

- Culvert
- Water Boundary
- Water Boundary Not Defined on Photographs
- Narrow Watercourse
- Natural
- Keyes
- Swamp
- Waterbody

LAND

- Tree
- Hedge
- Landfill
- Island
- Wood

ELEVATION

- Index Contour
- Intermediate Contour
- Elevation or Index Contour
- Spot Height
- Elevation Region Water

NOTES

This plan was prepared for Crown-Indigenous Relations and Northern Affairs Canada.

The digital map is based on 15 cm pixel resolution digital photographs taken on October 12, 2020, project 202004002, photos 229 to 234, 252 to 258 and 280 to 284.

Universal Transverse Mercator Projection, NAD 83 (CSRS), Zone 18, Central Meridian: 75°00'00", Vertical Datum: CGVD2013.

Available from Natural Resources Canada, Surveyor General Branch, Quebec Regional Office, Quebec.