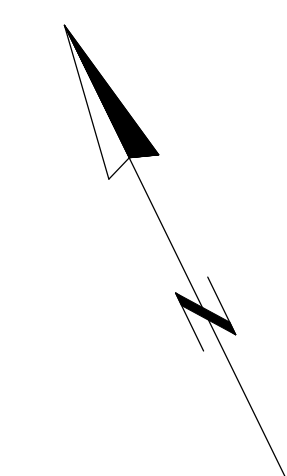
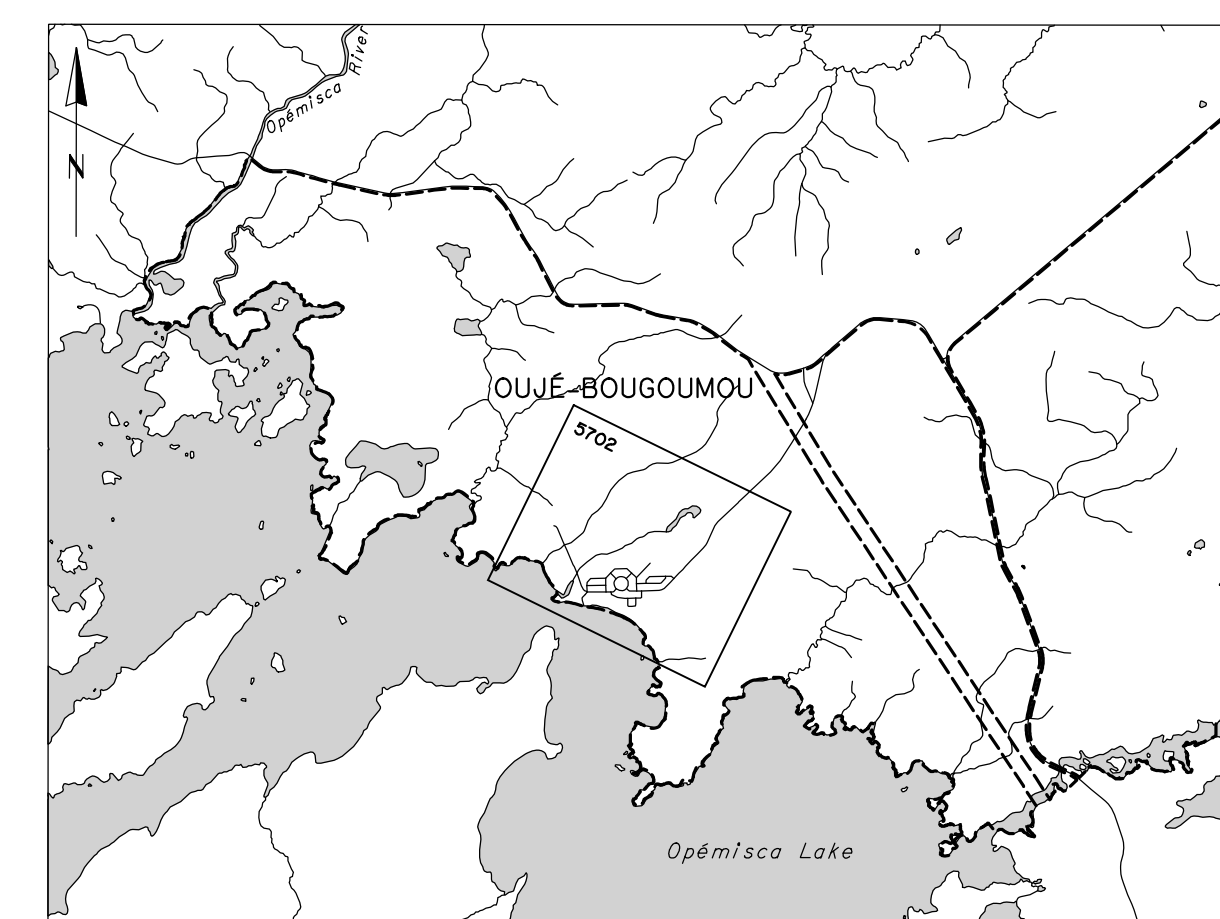


VILLAGE OF
OUJÉ-BOUGOUMOU

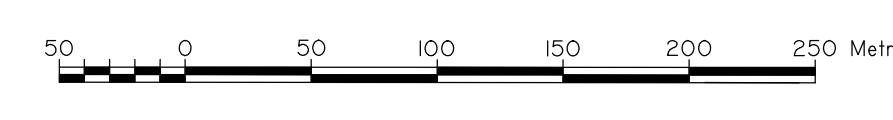


KEY PLAN
Scale 1 : 100 000



74°49'
NATIONAL TOPOGRAPHIC SHEET: 32GI


SCALE 1 : 3 000




CONTOUR INTERVAL : 2.0 METRES

LEGEND

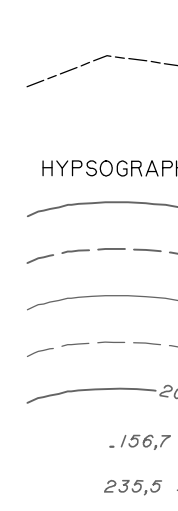
UTILITIES



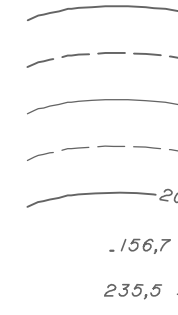
LAND COVER



TERRESTRIA



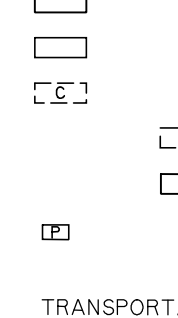
HYP SOGRAPH

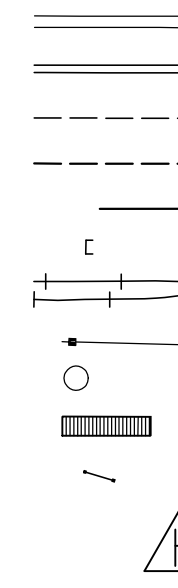


HYDROGRAPH



BUILDINGS





NOTES

This plan has been prepared for ABORIGINAL AFFAIRS AND NORTHERN DEVELOPMENT CANADA.
The digital map is based on 15 cm pixel resolution digital aerial photographs taken on August 17, 2013,
project 201304017, photos 037 to 046, 088 to 090, 102 to 105 and 149 to 159.
Available at Natural Resources Canada, Surveyor General Branch, Quebec Regional Office.
Universal Transverse Mercator Projection, NAD83 (ICRS), Zone 18, Central Meridian: -75°00'00".