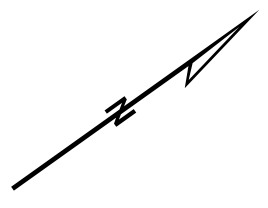
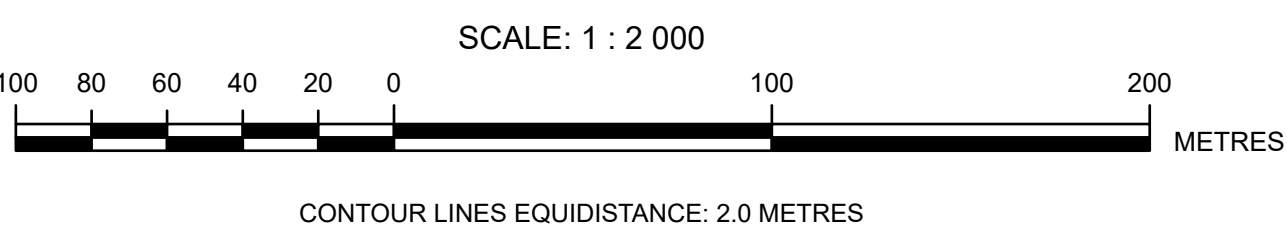
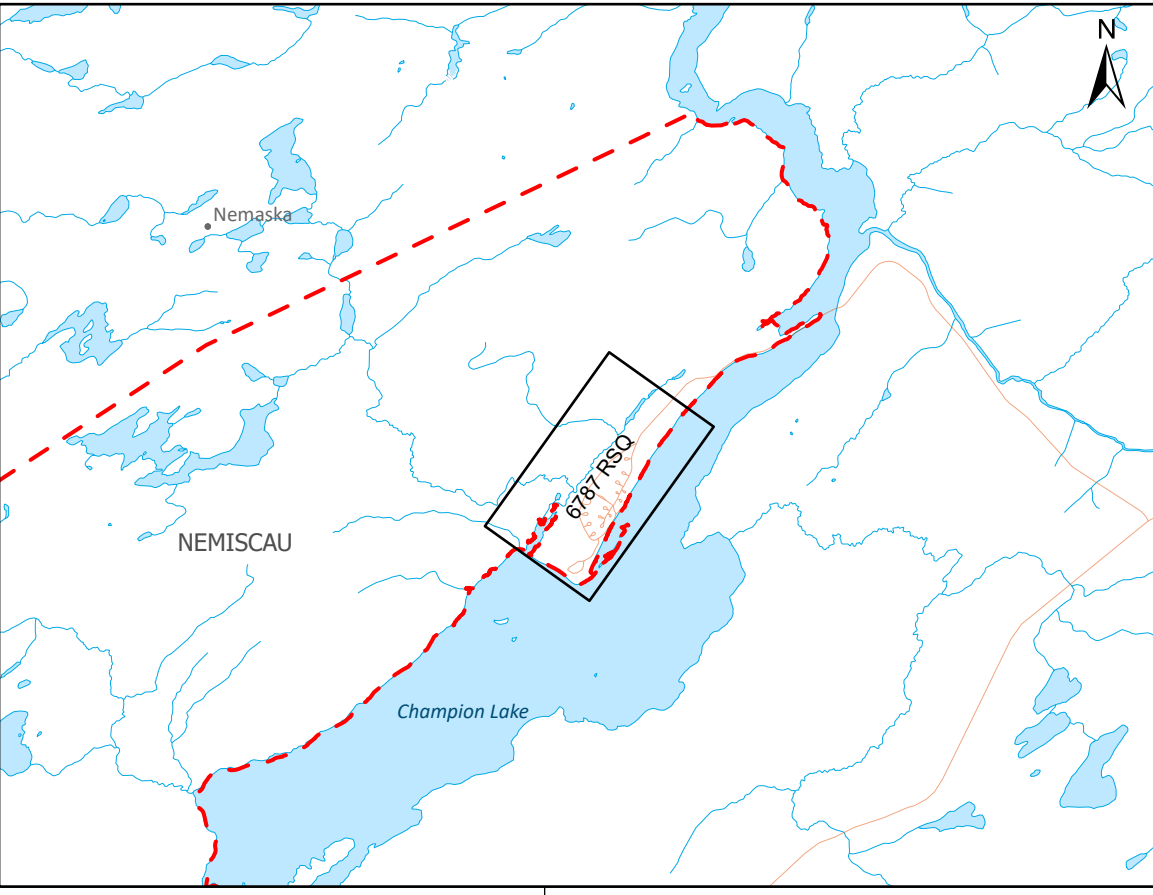




VILLAGE OF  
NEMISCAU  
ᑭᑭᑭᑭ



KEY PLAN  
SCALE 1 : 100 000



LEGEND

- MAN MADE**
- Telecommunication Tower
  - Post
  - Manhole
  - Catch Basin
  - Lighting Fixture
  - Fire Hydrant
  - Wall
  - Fence
  - Advertising Hoarding
  - Telecommunication Tower
  - Paved Parking Area
  - Unpaved Parking Area
- TRANSPORT**
- Boat
  - Traffic Lights
  - Bumper
  - Grade Crossing Signal
  - Highway
  - Marine Navigation Light
  - Limited Access Highway
  - Paved Road or Street
  - Unpaved Road or Street
  - Road or Street Under Construction
  - Dashed Road or Street
  - Alleyway
  - Private Road
  - Driveway
  - Shoulder
  - Guard Rail
  - Road Signage Panels
  - Pedestrian and Bicycle Paths
  - Steps
  - Walking Trails
  - Off-Road Vehicle Trail
  - Stairs on a Footbridge
  - Railway
  - Grade Crossing Gate
  - Dry Dock
  - Stairs
  - Covered Bridge
  - Stairs
  - Turntable
  - Paved Landing Strip
  - Unpaved Landing Strip
- BUILDING**
- Main Building
  - Chimney Stack
  - Secondary Building
  - Site
  - Building Under Construction
  - Pile
  - Undefined Buildings
- RESOURCES MANAGEMENT**
- High Tension Power Transmission Lines
  - Pylon
- ADMINISTRATIVE**
- International Border
  - Intermunicipal Border
  - Intermunicipal Boundary
- HYDROGRAPHY**
- Canal
  - Water Boundary
  - Water Boundary Not Defined on Photographs
  - Natural Watercourse
  - Waterfall
  - Rapids
  - Swamp
  - Wetland
- LAND**
- Tree
  - Hedge
  - Landfill
  - Island
  - Wood
- ELEVATION**
- Index Contour
  - Intermediate Contour
  - Elevation or Index Contour
  - Spot Height
  - Elevation Region Water

NOTES

This plan was prepared for Crown-Indigenous Relations and Northern Affairs Canada.  
The digital map is based on 15 cm pixel resolution digital photographs taken on October 18, 2024, project 202404002, photos 1092 to 1095 and 1102 to 1105.  
Universal Transverse Mercator Projection, NAD 83 (CSRS), Zone 18, Central Meridian: 78°00'00", Vertical Datum: CGVD2013.  
Available from Natural Resources Canada, Survey General Branch, Quebec Regional Office, Quebec.