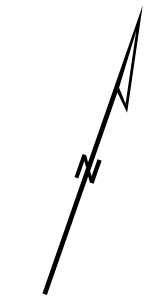
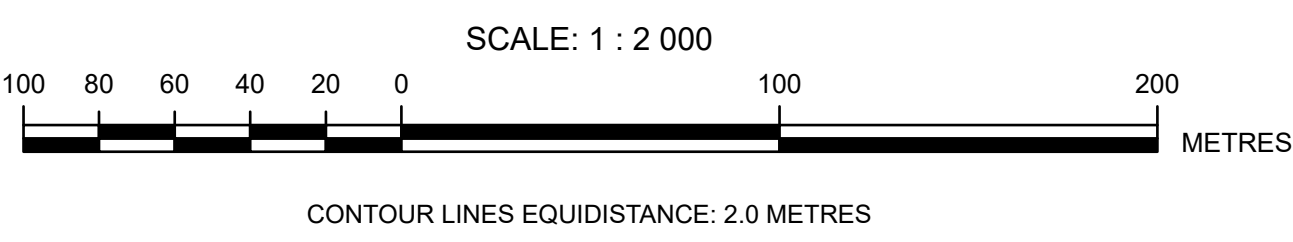
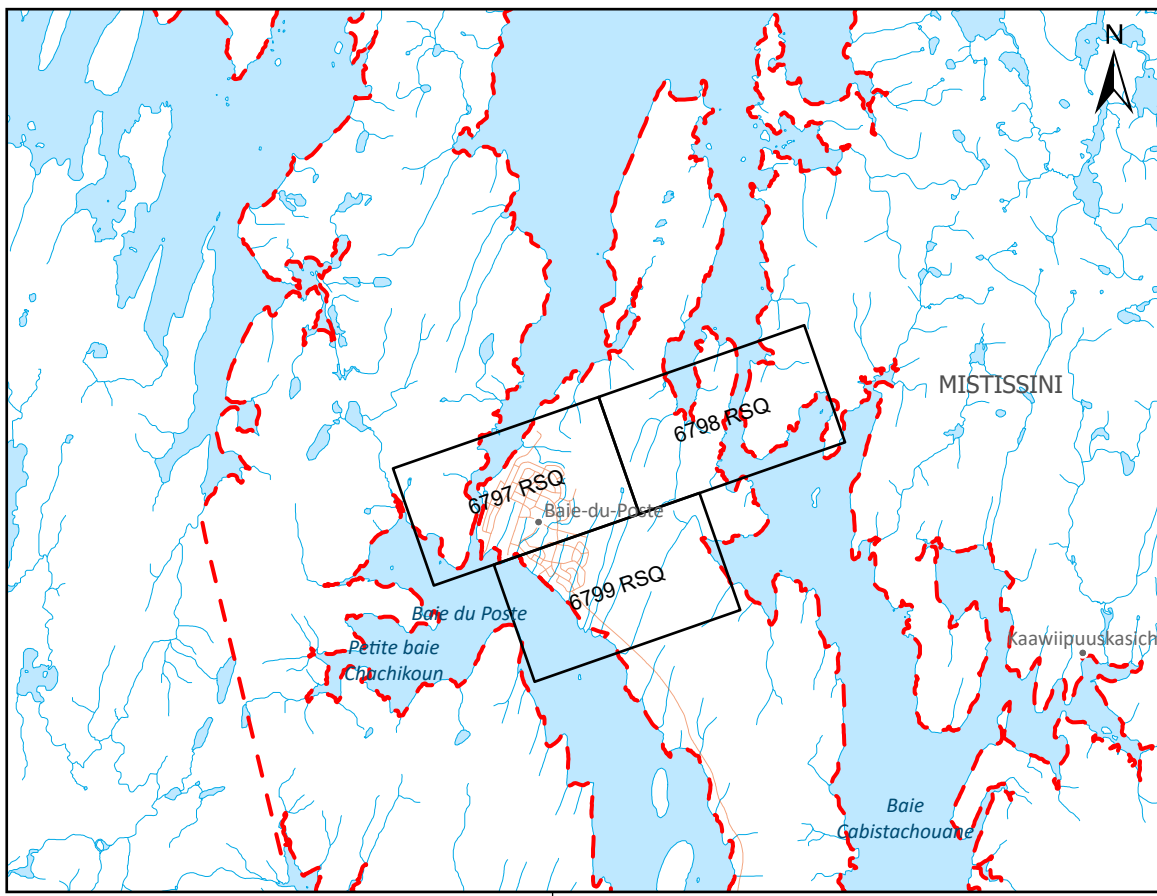


VILLAGE OF
MISTISSINI
ᐱᐱᐱᐱᐱᐱ



KEY PLAN
SCALE 1 : 100 000



LEGEND

- | | | | | | | |
|--|---|---|---|--|---|---|
| MAN MADE <ul style="list-style-type: none">Telecommunication TowerPostManholeCatch BasinLighting FixtureFire HydrantRailFenceAdvertising HoardingTelecommunication TowerPaved Parking AreaUnpaved Parking Area | BUILDING <ul style="list-style-type: none">Main BuildingChimney StackSecondary BuildingSiloBuilding Under ConstructionShedsUnderfoot Buildings | RESOURCES MANAGEMENT <ul style="list-style-type: none">High Tension Power Transmission LinesPylox | ADMINISTRATIVE <ul style="list-style-type: none">International BorderInterprovincial BorderIntermunicipal Boundary | HYDROGRAPHY <ul style="list-style-type: none">CulvertWater BoundaryWater Boundary Not Defined on PhotographsNarrow WatercourseWaterfallMarineSewageWaterbody | LAND <ul style="list-style-type: none">TreeHedgeLandfillIslandWood | ELEVATION <ul style="list-style-type: none">Index ContourIntermediate ContourElevation or Index ContourSpot HeightElevation Region Water |
|--|---|---|---|--|---|---|

NOTES
This plan was prepared for Crown-Indigenous Relations and Northern Affairs Canada.
The digital map is based on 15 cm pixel resolution digital photographs taken on October 18, 2024, project 202404002, photos 1204 to 1208, 1229 to 1233 and 1275 to 1279.
Universal Transverse Mercator Projection, NAD 83 (CSRS), Zone 18, Central Meridian: 75°00'00", Vertical Datum: CGVD2013.
Available from Natural Resources Canada, Surveyor General Branch, Quebec Regional Office, Quebec.