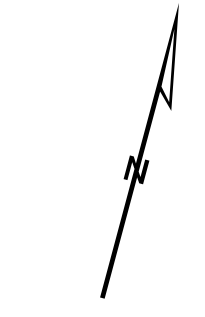
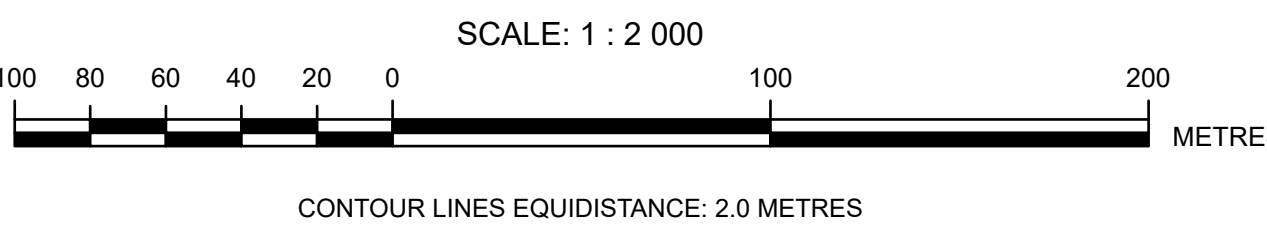
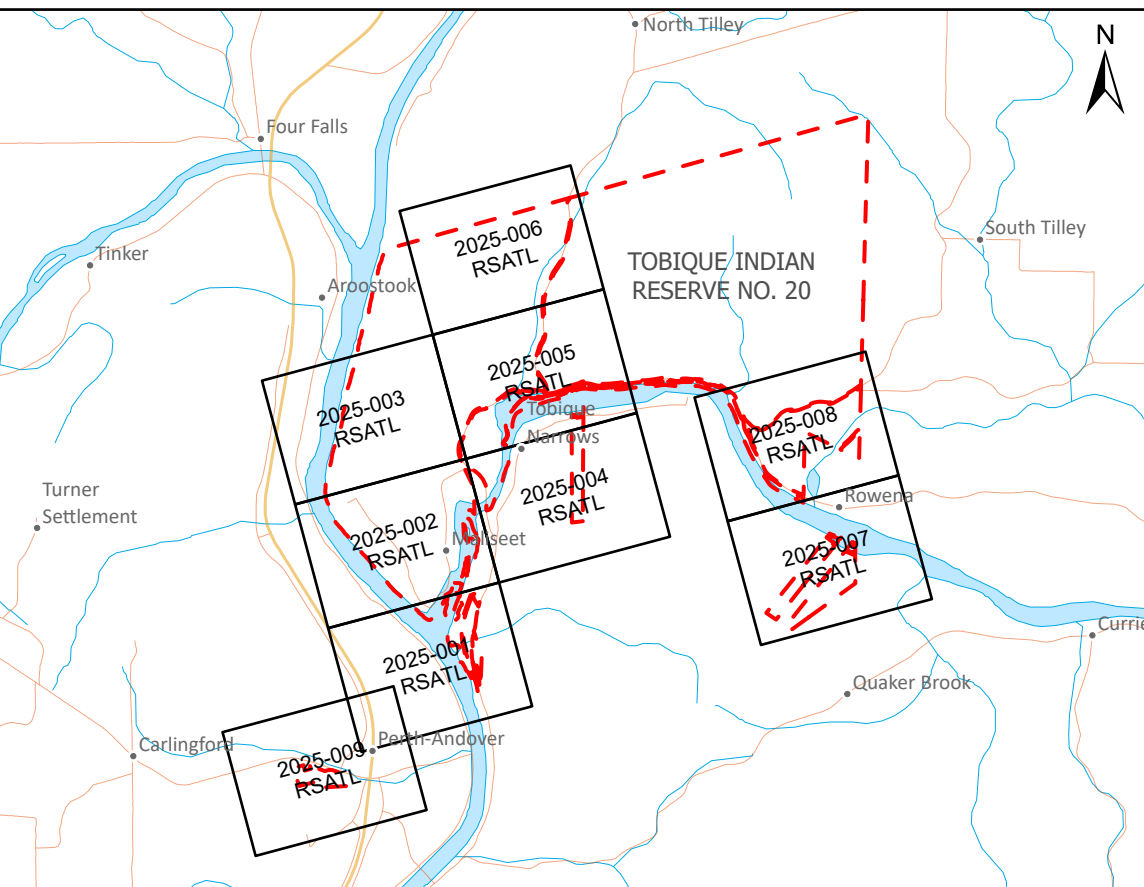


TOBIQUE  
INDIAN RESERVE NO. 20



KEY PLAN  
SCALE 1 : 100 000



LEGEND

- MAN MADE**
- Telecommunication Tower
  - Post
  - Manhole
  - Catch Basin
  - Lighting Fixture
  - Fire Hydrant
  - Via
  - Fence
  - Advertising Hoarding
  - Telecommunication Tower
  - Paved Parking Area
  - Unpaved Parking Area

- TRANSPORT**
- Bollard
  - Traffic Lights
  - Bump
  - Grade Crossing Signal
  - Helipad
  - Main Navigation Light
  - Limited Access Highway
  - Paved Road or Street
  - Unpaved Road or Street
  - Road or Street Under Construction
  - Disused Road or Street
  - Alleyway
  - Private Road
  - Driveway
  - Shoulder
  - Guard Rail
  - Road Signage Panels
  - Pedestrian and Bicycle Paths
  - Steps
  - Walking Trails
  - Off-Road Vehicle Trail
  - Stairs on a Footbridge
  - Grade Crossing Gate
  - Dry Dock
  - Bridge
  - Covered Bridge
  - Stairs
  - Turntable
  - Paved Landing Strip
  - Unpaved Landing Strip

- HYDROGRAPHY**
- Coastline
  - Water Boundary
  - Water Boundary Not Defined on Photographs
  - Narrow Watercourse
  - Waterfall
  - Rapids
  - Swamp
  - Waterbody

- LAND**
- Tree
  - Hedge
  - Landslip
  - Island
  - Wood

- ELEVATION**
- Index Contour
  - Intermediate Contour
  - Elevation or Index Contour
  - Spot Height
  - Elevation Region Water

**NOTES**

This plan was prepared for Indigenous Services Canada.

This digital map is based on 15 cm pixel resolution digital photographs taken on October 2, 2023, project 202204006, photos 44 to 46 and 50 to 54.

New Brunswick Double Stereographic Projection, NAD83 CRS: Epoch 1997.0, Central Meridian: 66°30'00", Vertical Datum: CGVD2013.

Available from Natural Resources Canada, Surveyor General Branch, Atlantic Regional Office, Amherst, Nova Scotia.