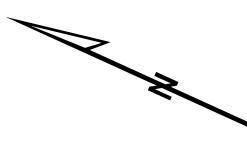
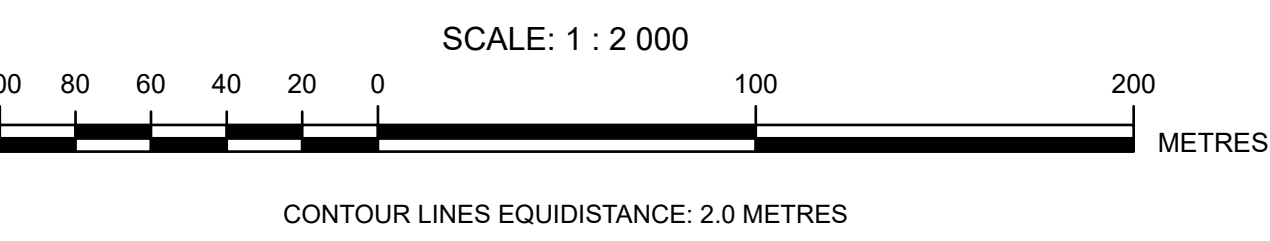
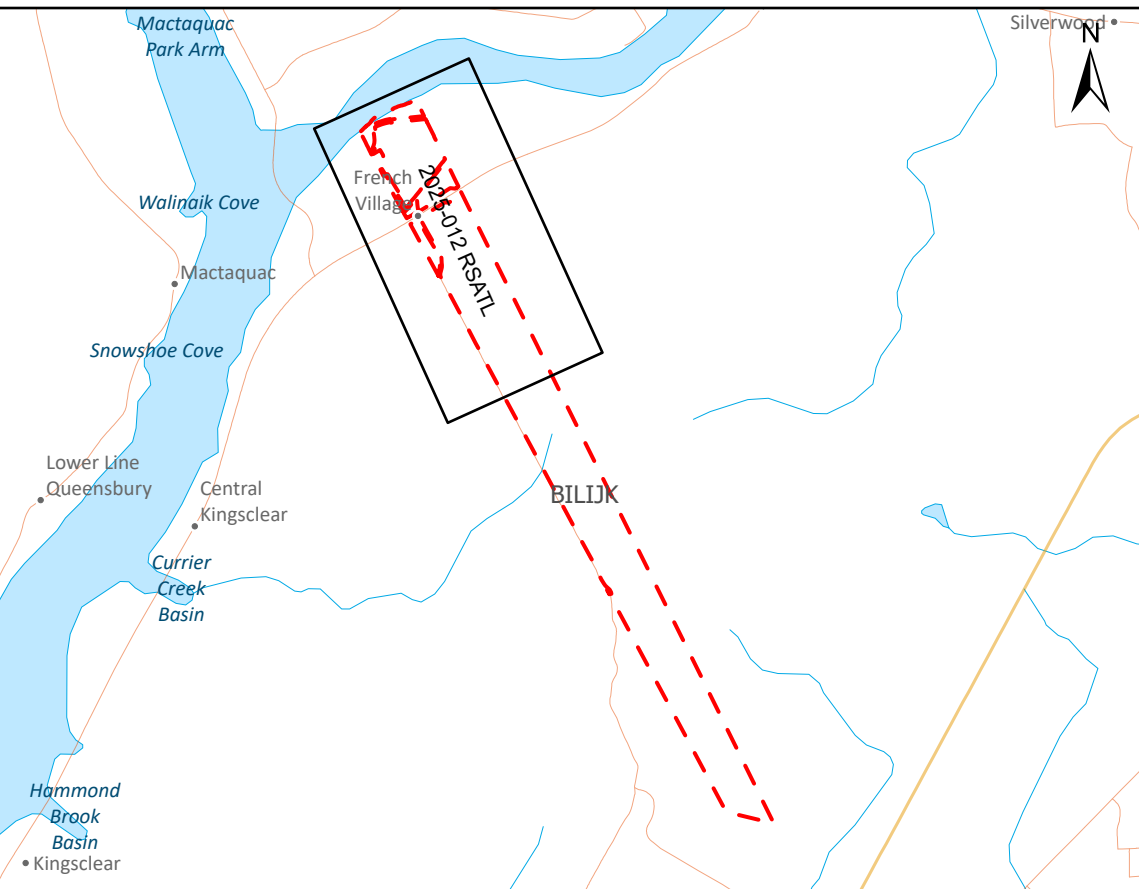


BILIJK



KEY PLAN

SCALE 1:75 000



LEGEND

- |  |  |   |   |
|--|--|---|---|
| <b>MAN MADE</b> <ul style="list-style-type: none"><li>Telecommunication Tower</li><li>Post</li><li>Manhole</li><li>Catch Basin</li><li>Lighting Fixture</li><li>Fire Hydrant</li><li>Fence</li><li>Advertising Hoarding</li><li>Telecommunication Tower</li><li>Paved Parking Area</li><li>Unpaved Parking Area</li></ul>  | <b>BUILDING</b> <ul style="list-style-type: none"><li>Main Building</li><li>Chimney Stack</li><li>Secondary Building</li><li>Site</li><li>Building Under Construction</li><li>Roof</li><li>Unfinished Building</li></ul>                         | <b>RESOURCES MANAGEMENT</b> <ul style="list-style-type: none"><li>High Tension Power Transmission Lines</li><li>Pylon</li></ul> | <b>ADMINISTRATIVE</b> <ul style="list-style-type: none"><li>International Border</li><li>Provincial Boundary</li><li>Municipal Boundary</li></ul>   |
| <b>TRANSPORT</b> <ul style="list-style-type: none"><li>Barrel</li><li>Traffic Light</li><li>Bumper</li><li>Grade Crossing Signal</li><li>Warning</li><li>Marine Navigation Light</li><li>Limited Access Highway</li><li>Paved Road or Street</li><li>Unpaved Road or Street</li><li>Road or Street Under Construction</li><li>Gravel Road or Street</li><li>Private Road</li><li>Driveway</li><li>Shoulder</li><li>Guard Rail</li><li>Road Bridge</li><li>Pedestrian and Bicycle Paths</li><li>Stops</li><li>Walking Trail</li><li>Off-Road Vehicle Trail</li><li>Stairs on a Footbridge</li><li>Grade Crossing Gate</li><li>Dry Dock</li><li>Bridge</li><li>Controlled Bridge</li><li>Stairs</li><li>Tunnel</li><li>Paved Landing Strip</li><li>Unpaved Landing Strip</li></ul> | <b>HYDROGRAPHY</b> <ul style="list-style-type: none"><li>Current</li><li>Water Boundary</li><li>Water Boundary Not Defined on Photographs</li><li>Narrow Watercourse</li><li>Waterfall</li><li>Plastic</li><li>Swamp</li><li>Waterbody</li></ul> | <b>LAND</b> <ul style="list-style-type: none"><li>Tree</li><li>Hedge</li><li>Landfill</li><li>Island</li><li>Wood</li></ul>     | <b>ELEVATION</b> <ul style="list-style-type: none"><li>Index Contour</li><li>Intermediate Contour</li><li>Elevation in Index Contour</li><li>Spot Height</li><li>Elevation Region Water</li></ul> |

NOTES  
This plan was prepared for Indigenous Services Canada.  
The digital map is based on 15 cm pixel resolution digital photographs taken on October 2, 2023, project 202204006, photos 140 to 145 and 224 to 229.  
New Brunswick Double Stereographic Projection, NAD83, UTM, Zone 18N, UTM, Central Meridian: 69°30'W, Vertical Datum: CGVD2013.  
Available from Natural Resources Canada, Surveyor General Branch, Atlantic Regional Office, Antigonish, Nova Scotia.